



# Trekking & Climbing in the Andes



Arnold Ramírez

PERU –ANCASH  
2019

# TREKS & CLIMBING CORDILLERA BLANCA - HUAYHUASH

## *lifestyle outdoor*

live the experience in the Andean mountain

Live a trekking experience. carry out in the highets tropical moutain rage in the world with Different ecosystems ,while traversing a moutain .spend more tha 15,000 feet ,explore valleys of the Andes Where locals we still have the ancestral traditions and rediscover the first religions civilizations of chavin. The daily walk ends with a hot shower in cozy accommodation,fallowed by a gourmet meal with

with selecta wines and all endowed with highly personalized personalizations Service by local staff



# HUAYHUASH

## ITINERARI

### TREKKING HUAYHUASH CLASIC

two days of acclimatization Churup y Willcacocha

12 Days

Day 1	Day 2	Day 3	Day 4	Day 5	Day 6	Day 7	Day 8	Day 9	Day 10	Day 11	Day 12
Huaraz	Mitucocha	Carhuacocha	Huayhuash	Viconga	Huanacpatay	Cutatambo	Siulá Grande	Huayllapa	Qashpapampa	Jahuacocha	Llámac
Cuartelwai	4230m	4138m	4330m.	4407m.	4300m	4250m.		3500m	4600m.	4070m	4300m
4170m.				Baños							<b>Huaraz</b>
				termales.							

8 Days

Day 1	Day 2	Day 3	Day 4	Day 5	Day 6	Day 7	Day 8
Huaraz	Carhuacocha	Huayhuash	Viconga	Huanacpatay	Inkawain	Paso	Llámac
Cuartelwain	4138m	4330m.	4407m.	4300m	4600m	Yaucha	4300m
4170 m						4750m	<b>Huaraz</b>



The Cordillera Huayhuash, is a mountain range in the Andes of Peru. It runs from north to south, the main area that has some twenty peaks that are developed in an area of approximately 25 km

1-13

## BASE CAMP HUAYHUASH

Six of the peaks exceed 6000 m. Among the mountains are the Yerupaja 6617 m, the second highest mountain in Perú.

**TREKKING HUAYHUASH CORTO** 4 Day experiencia

Day 1	Day 2	Day 3	Day 4
Huaraz	Jahuacocha	Mirador	Jahuacocha
Rondoy	4100 m	Puca – Puca	Llamac
4250 m		4750m	3300m
			huaraz

**TRAVEL GUIDED HUAYHUASH**



## Trekking & Climbing 9 Days

### Trek Santa Cruz – Nevado Pisco

The Pisco mountain of 5752 (ft 18871 ) is located in the Huandoy massif, within the reserve of the Huascarán National Park, it has one of the best peaks for the highest mountains of Peru.

## ITINERARI

1-13

Day 01  
HUARAZ

Aclimatación

Day 02

Llamacorral  
3800 m.

Day 03

Taullipampa  
4250 m.

Day 04

Cachinapampa  
3600 m

Day 05

Yurack corral  
3870 m.

Day 06

Refugio Pisco  
4765m.

Day 07

Morrena  
Pisco  
4900 m.

Day 08

Cumbre  
Pisco  
5750 m.

Day 09

Cebollapampa  
HUARAZ

# Mountain Pisco

5752m - 18871 ft



Refugio Pisco 4765



Moderado +

Cordillera blanca

Trekking & Climbing 5 Days

ITINERARI

1-13


Trekking Churup – Laguna 69 – Nevado Vallunaraju 5752 m


The Vallunaraju mountain of 5686m (ft 18654 ) is located in the Chinchey massif at La Llabrada Llaca, within the national park reserve at Huascarán, The place is a center of training and climbing in South America.

Day 01	Day 02	Day 03	Day 04	Day 05
Huaraz	Huaraz	Huaraz	morrena	Summit
Churup	Lake 69	Logde Llaca	Vallunaraju	Vallunaraju
acclimatization	acclimatization		4980m	5686 m
				Huaraz

Mountain Vallunaraju

5686m - 18654 FT

Refugio Llaca 4765m

Moderado +



## Trekking & Climbing 9 Days

## ITINERARI

1-13

*Trekking Santa Cruz – mountain Alpamayo 5752 m*  
the mountain Alpamayo 5947m – ( 19514ft), is located in the massif of Santa Cruz, within the reserve of national park Huascaran, is considered one of the most beautiful mountains in the world made in Munich (Germany) in 1966.

### Day 01

Huaraz

Yanapaccha

### Day 02

Summit

Yanapaccha

Huaraz

### Day 03

Huaraz

Cashapampa

Llamacorral

### Day 04

Campo

Base

Arhuaycocha

### Day 05

Camp

Morrena

4900 m

### Day 06

Campo

Alto

5350 m

### Day 07

Summit

Alpamayo

5947m

### Day 08

Base

camp

Arhuaycocha

### Day 09

Cashampa

3250

Huaraz

# Mountain Alpamayo

5947m – 19514ft



tents 5350m



Técnic D+

Cordillera Blanca

reservas@andesamazon.com / Huaraz – Ancash – Perú [www.andesamazonexpeditions.com](http://www.andesamazonexpeditions.com)

## Trekking & Climbing 4days

### Mountain Ishinca

The mountain Ishinca has a height of 5530 m (18143 ft) is located in the Chinchey massif, is located within the reserve of the Huascarán National Park, is in the best places of the Cordillera Blanca because its access is ideal for beginners of mountaineering.

## ITINERARI

#### Day 01

Huaraz  
acclimatization

#### Day 02

Huaraz  
Pashpa  
base  
Camp  
4350m  
Ishinca


#### Day 03

Summit  
Ishinca  
5530 m  
18143 ft

#### Day 04

Refuge  
Ishinca  
Huaraz

*mountain Ishinca 5530 m – 18143 ft*



live an experience in the Andes – cordillera Blanca

[info@andesamazonexpeditions.com](mailto:info@andesamazonexpeditions.com) / Huaraz – Ancash – Perú [www.andesamazonexpeditions.com](http://www.andesamazonexpeditions.com)



## **Trekking & Climbing** **Mountain Yanapaccha 3 Days**

the Yanapaccha mountain 5460m (17913ft) is located in the Huandoy massif, within the Huascaran national park reserve, the glacier scenery is ideal for mountaineering and has a view of the Huascaran mountains, Huandoy is ideal for mountaineering.

## **ITINERARI**

1-13

### **Day 01**

**Huaraz**

**Km 42**

**base**

**camp**

**Yanapaccha**

### **Day 02**

**Summit**

**Yanapaccha**

**5460m**

### **Day 03**

**Refuge**

**Ishinca**

**Huaraz**

# *Mountain Yanapaccha* *5460 m -17913ft*

live an experience in the Andes – cordillera Blanca



Refuge Ishinca  
4765m

Moderado +

[info@andesamazonexpeditions.com](mailto:info@andesamazonexpeditions.com) / Huaraz – Ancash – Perú [www.andesamazonexpeditions.com](http://www.andesamazonexpeditions.com)

## Trekking & Climbing 6 Days

**Nevado Ishinca 5530m (18143ft) – Tocllaraju 6034m (19796 ft)**

The mountains of Ishinca -tocllaraju are located in the Chinchey Massif that overlooks many valleys such as Akilpo, Quebrada Cucuup, Deep Canyon, an excellent place to enjoy the landscapes of the Andes within Huascaran Park.

## ITINERARI

1-13

### Day 01

Huaraz

Km 42

Base

camp

Yanapaccha

### Day 02

summit

Ishinca

### Day 03

Refuge

Ishinca

### Day 04

Camp

Morrena

4980 m

### Day 05

summit

Tocllaraju

6034m

### Day 06

Pashapa

Huaraz

*Mountain Tocllaraju*  
*5460 m – 19796 ft*

Cordillera Blanca



Refuge Ishinca  
4765m  
Técnico D+

reservas@andesamazon.com / Huaraz – Ancash – Perú [www.andesamazonexpeditions.com](http://www.andesamazonexpeditions.com) +051-942693558



## ITINERARI

Nevado Yanapaccha 5460m - 17913ft

Chopicalqui 6354m -20850ft

<b>Day 01</b>	<b>Day 02</b>	<b>Day 03</b>	<b>Day 04</b>	<b>Day 05</b>
Huaraz	Summit	Base	Campo	Summit
Km 42	Yanapaccha	camp	Morrena	Chopicalqui
Base	5460m	Chopicalqui	4980m	6354m
camp		5460m		
Yanapaccha				

<b>Day 06</b>	<b>Day 07</b>
Base	Huaraz
camp	
4200m	

*The Chopicalqui 6345m is the third peak of the mountain massif Huascarán, located in the Cordillera Blanca, between the two peaks of Huascarán and Contrahierbas, in the province of Yungay.*

**Mountain Chopicalqui 6345 m – 20850 ft**



Campo base 4200m

tecnic +



## *Trekking Santa Cruz*

For those lovers of Trekking This short and easy circuit offers a first glimpse of the Cordillera Blanca, crossed and slopes of the conchucos and alleys of Huaylas with landscapes of Santa Cruz, Huaripampa and Llanganuco.

### **Day 01**

Vaquería  
Cachinapampa  
5460m

### **Day 02**

Punta Unión  
4750m  
Taullipampa  
4250m

### **Day 04**

Campo  
Llamacorral  
3760m

### **Day 05**

Cashapampa  
Huaraz

## *Trekking Santa Cruz*



live an experience in the Andes – cordillera Blanca



Campo base 4200m

Moderate +



## TREKKING & CLIMBING

1-13

Logística



Lifestyle outdoor

Tourism Operator Agency  
Travel and adventure guide

EXPEDITIONS OF ORGANIZING IN  
THE BLACK CORDILLERA AND  
HUAYHUASH, THE HIGHEST  
TROPICAL CHAIN IN THE WORLD

*All our team share the passion for the mountain. Our mission is to help those who visit us to achieve their personal goals, the knowledge that only a local company can have, the best logistics infrastructure and above all, a unique personal relationship.*





## CORDILLERA BLANCA

For the confirmed trekking and climbing programs it is necessary to carry out 3 to 5 days of acclimatization around the Callejon de Huaylas. We have many options of acclimatization walks where you can enjoy the options of Laguna 69, Laguna Churup, Laguna Willcacocha, Hatun Machay.

### Full Mountaineer Assistance Service

We organize logistics services for you. This has the advantage of having complete control of your trip without having to worry about the organization. This way you have all the time prior to the expedition.

Transportation: We have 4x4 trucks and 16 passenger Sprinter.

Food: balanced meals for the mountain by a mountain chef

Communication: We have Radios and Gps

Base field equipment: Medical equipment.

Porter service: It favors the saving of energy to reach success, helps in the transfer of your personal equipment safely and the transfer of equipment



# travel cultures with adventure

**Travel tours:** Climbing –trekking in Perú expeditions

1-14

- ☐ trekking cordillera Huayhuash 12 Days
- ☐ Climbing Pisco. 5760 m
- ☐ Climbing Nevado Alpamayo 5948m
- ☐ Climbing Chopicalqui 6034m
- ☐ Climbing Tocllaraju 632m
- ☐ Climbing Urus 5495m
- ☐ Climbing Artesonraju 6025m
- ☐ Climbing Huarapasca 5418m
- ☐ Climbing Ishinca 5530 m
- ☐ Rock Climbing esfinje Parón 5325m
- ☐ Rock Climbing Hatun machay.4200m
- ☐ Expeditions amazons – tingo maría
- ☐ Travel Macchicchu 2560m



Arnold Ramírez  
N licencia 102